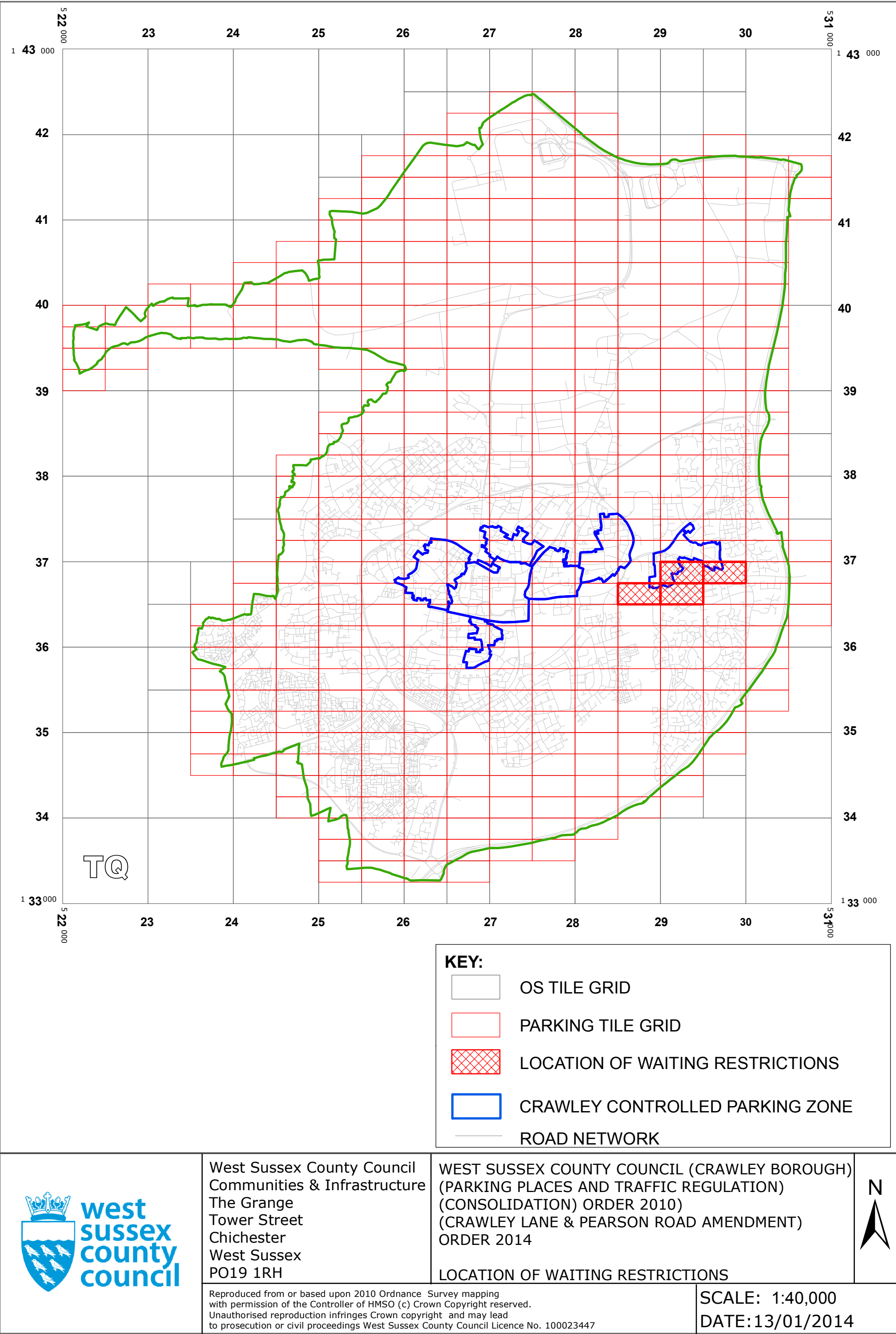


WEST SUSSEX COUNTY COUNCIL
(CRAWLEY BOROUGH) (PARKING PLACES AND TRAFFIC REGULATION)
(CONSOLIDATION) ORDER 2010)
(CRAWLEY LANE & PEARSON ROAD AMENDMENT) ORDER 2014





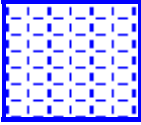
CRAWLEY BOROUGH: LOCATION OF WAITING RESTRICTIONS




Key for Waiting Restrictions

All areas over which the provision of the orders apply are defined by the shaded areas as shown on the following plans plus a contiguous area not indicated on the plans of verge and/or footway between the carriageway edge and the highway boundary. The plans in this schedule are based upon grid references of the Ordnance Survey National Grid defined by the OSGB 36 triangulation.


Prohibition of waiting at any time

101		check	No waiting at any time	112		dot5	No waiting 8.00am-6.00pm Mon-Fri
103		brick 1	No waiting 7.00am-7.00pm any day	161		pat063	No waiting 9:00am-5:00pm Mon-Fri except bank holidays
107		pat020	No waiting 8.00am-6.00pm Mon-Sat				

Residents Parking (Green 0-255-0)

516		usgs721	Residents' and Visitors' permit holders only 9.00am-5.00pm Mon-Fri except bank holidays
-----	---	---------	--

Free Limited Waiting (Purple 153-0-255)

731		usgs717	Waiting limited to 2hrs No return within 2hrs 8.00am-6.00pm Mon-Fri
-----	---	---------	--

Specified Vehicles

830




check

Disabled persons vehicles at any time

Clearways

1104

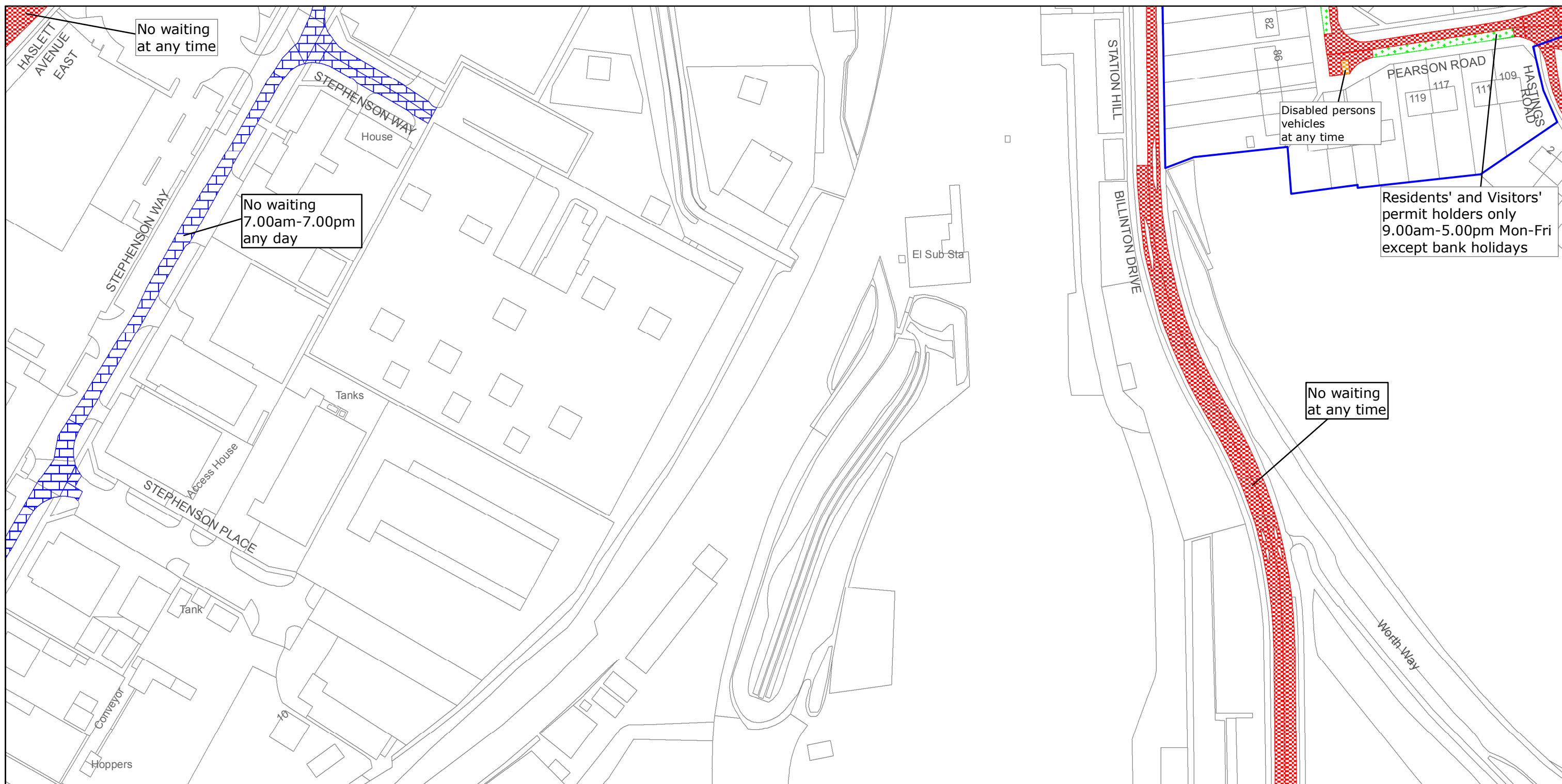


usgs620

Bus stop clearway 7.00am-7.00pm any day



Boundary of Controlled Parking Zone



West Sussex County Council
Highways & Transport
The Grange
Tower Street
Chichester
West Sussex
PO19 1RH

CRAWLEY BOROUGH: MAIDENBOWER,
POUND HILL SOUTH AND WORTH
AND THREE BRIDGES WARDS

WAITING RESTRICTIONS

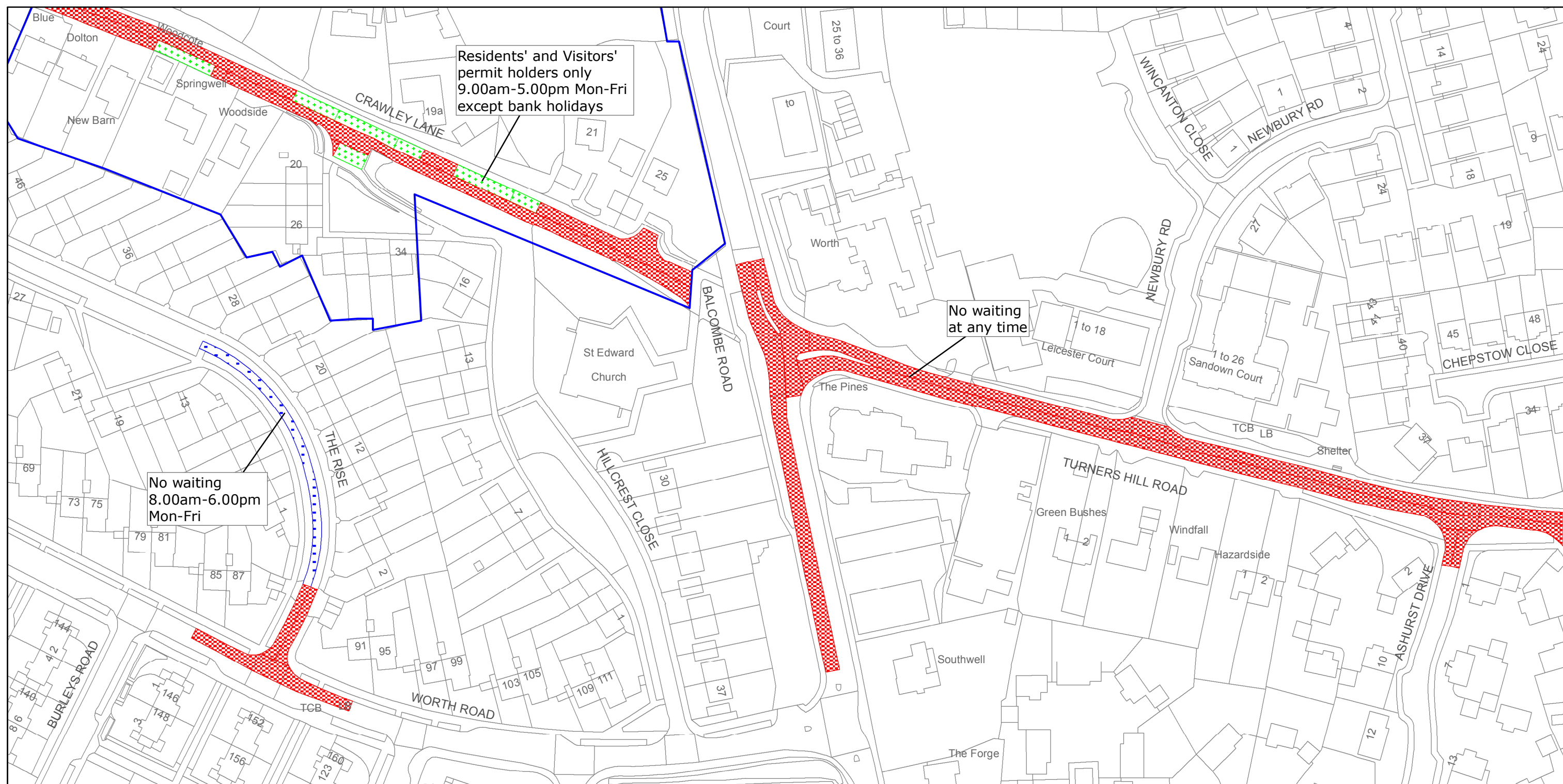
Reproduced from or based upon 2010 Ordnance Survey mapping with permission of the Controller of HMSO (c) Crown Copyright reserved.
Unauthorised reproduction infringes Crown copyright and may lead to prosecution or civil proceedings West Sussex County Council Licence No. 100018485

TILE REF NO:
TQ2836NES

SHEET ISSUE NO 4
SHEET ACTIVE FROM - 13/01/2014



SCALE:
1:1250
at A3 size



West Sussex County Council
Highways & Transport
The Grange
Tower Street
Chichester
West Sussex
PO19 1RH

Reproduced from or based upon 2010 Ordnance Survey mapping with permission of the Controller of HMSO (c) Crown Copyright reserved.
Unauthorised reproduction infringes Crown copyright and may lead to prosecution or civil proceedings West Sussex County Council Licence No. 100018485

CRAWLEY BOROUGH: POUND HILL SOUTH AND WORTH WARD

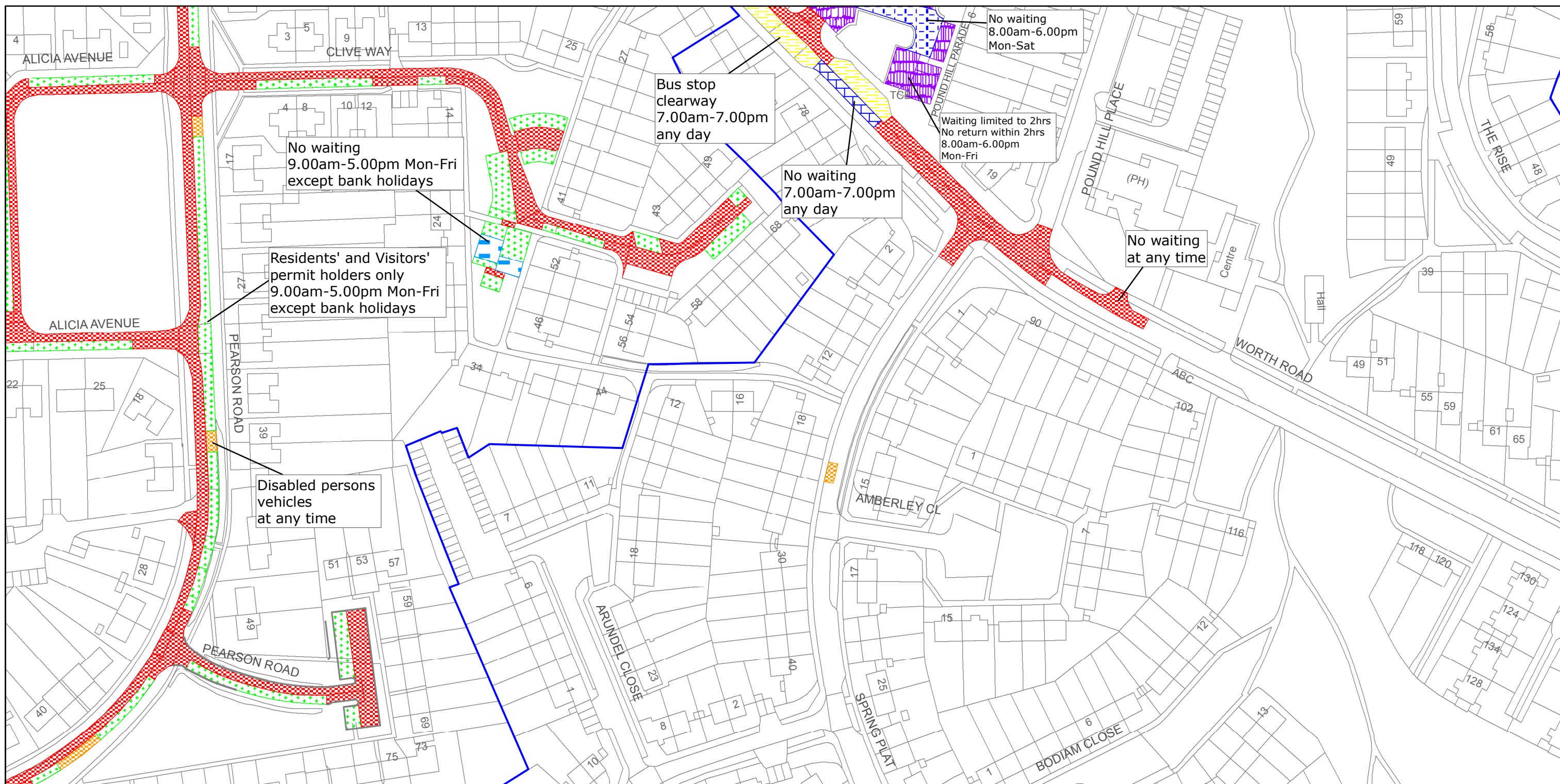
WAITING RESTRICTIONS

TILE REF NO:
TQ2936NEN

SHEET ISSUE NO 3
SHEET ACTIVE FROM - 13/01/2014



SCALE:
1:1250
at A3 size



West Sussex County Council
Highways & Transport
The Grange
Tower Street
Chichester
West Sussex
PO19 1RH

CRAWLEY BOROUGH: POUND HILL SOUTH AND WORTH WARD

WAITING RESTRICTIONS

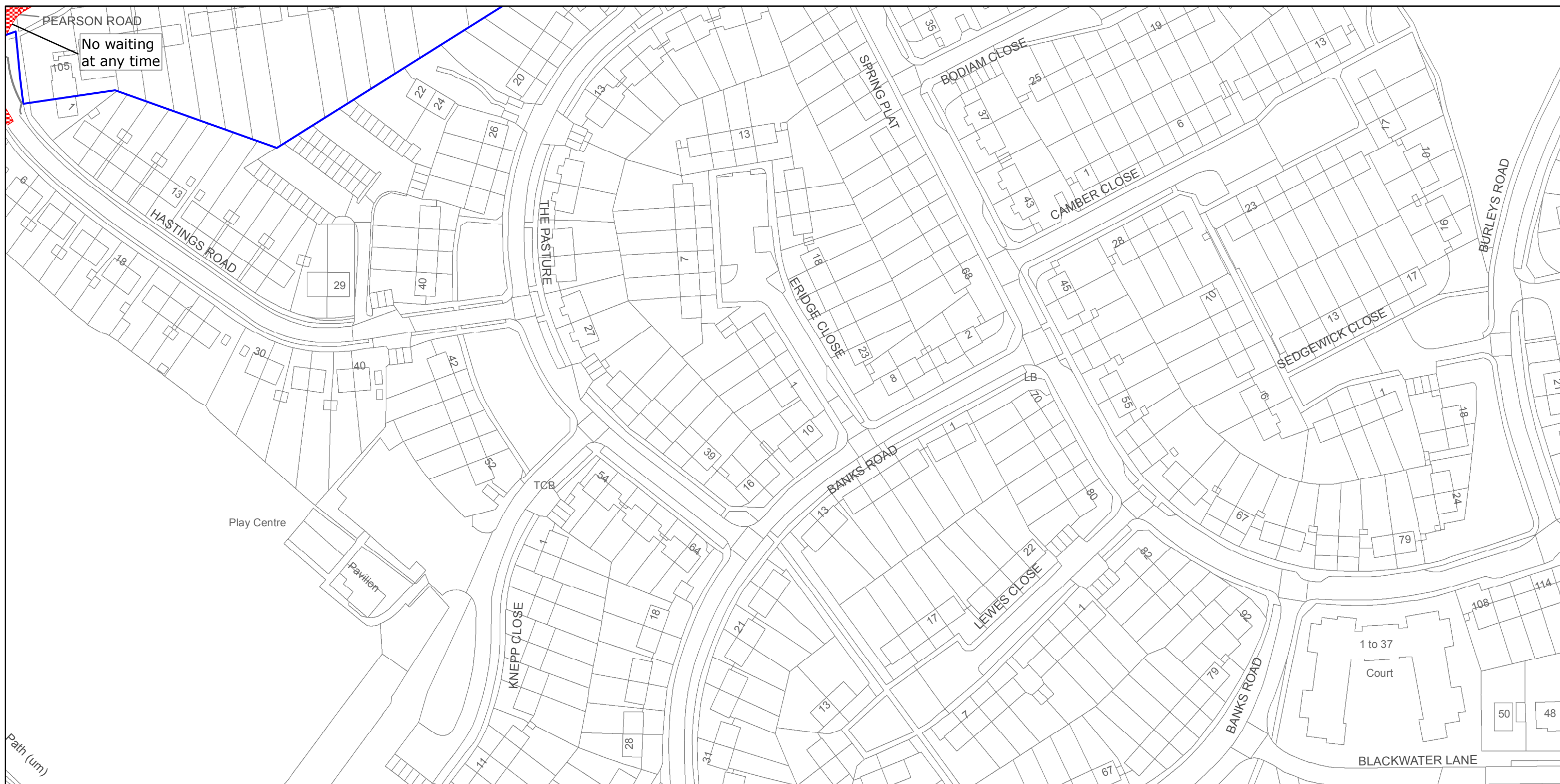
Reproduced from or based upon 2010 Ordnance Survey mapping with permission of the Controller of HMSO (c) Crown Copyright reserved.
Unauthorised reproduction infringes Crown copyright and may lead to prosecution or civil proceedings West Sussex County Council Licence No. 100018485

TILE REF NO: TQ2936NWN

SHEET ISSUE NO 4
SHEET ACTIVE FROM - 13/01/2014



SCALE:
1:1250
at A3 size



West Sussex County Council
Highways & Transport
The Grange
Tower Street
Chichester
West Sussex
PO19 1RH

CRAWLEY BOROUGH: POUND HILL SOUTH
AND WORTH WARD

WAITING RESTRICTIONS

Reproduced from or based upon 2010 Ordnance Survey mapping with permission of the Controller of HMSO (c) Crown Copyright reserved.
Unauthorised reproduction infringes Crown copyright and may lead to prosecution or civil proceedings West Sussex County Council Licence No. 100018485

TILE REF NO:
TQ2936NWS

SHEET ISSUE NO 2
SHEET ACTIVE FROM - 13/01/2014



SCALE:
1:1250
at A3 size